












TOWN OF PICTURE BUTTE

LAND USE DISTRICTS

Bylaw No: 841-15


Date: November 9, 2015

Amended to and Including Bylaw 936-23

-  Residential - R1
-  Manufactured Home - R2
-  Large Lot Residential - R3
-  Residential Small Lot - R4
-  Residential Multi-Unit - R5
-  Retail Commercial - C1
-  Highway Commercial - C2
-  Industrial - I
-  Public - P
-  Urban Reserve - UR
-  Direct Control - DC

MAP PREPARED BY:
 OLDMAN RIVER REGIONAL SERVICES COMMISSION
 3105 16th AVENUE NORTH, LETHBRIDGE, ALBERTA T1H 5E8
 TEL: 403-329-1344
 "NOT RESPONSIBLE FOR ERRORS OR OMISSIONS"

PLOT SCALE 1:5000



UTM ZONE-12, DATUM-NAD83
 N:\lethbridge-county\picture butte\picture butte LUD & Land Use Redesignations\
 Picture Butte LUB 841-15 - November_9_2015 (Map Amended to Bylaw 936-23).dwg
 September 27, 2023

